



LAPORAN AWAL

PRELIMINARY REPORT



BANCI PENDUDUK dan PERUMAHAN

POPULATION and HOUSING CENSUS

2011

Kata Pengantar

Kerajaan Kebawah Duli Yang Maha Mulia Paduka Seri Baginda Sultan dan Yang Di-Pertuan Negara Brunei Darussalam melalui Jabatan Perancangan dan Kemajuan Ekonomi (JPKE), Jabatan Perdana Menteri, telah mengendalikan Banci Penduduk dan Perumahan (BPP) pada tahun 2011. BPP 2011 merupakan banci kelima seumpamanya dikendalikan di negara ini. Banci terdahulu telah dijalankan pada tahun 1971, 1981, 1991 dan 2001.

Laporan Awal Banci Penduduk dan Perumahan 2011 ini merupakan penerbitan pertama dalam siri laporan-laporan banci yang akan dikeluarkan secara berperingkat-peringkat. Laporan ini memberikan data awal mengenai jumlah penduduk, isi rumah dan tempat kediaman serta taburan dan pertumbuhan mengikut daerah.

Saya berharap penerbitan ini dan laporan-laporan seterusnya akan dapat memenuhi keperluan pelbagai pengguna di negara ini bagi maksud perancangan, penyelidikan, penyediaan dasar dan sebagai bahan rujukan awam.

Saya sukacita merakamkan setinggi-tinggi penghargaan dan terima kasih kepada Penerusi dan ahli-ahli Komite Penyelarasan Kebangsaan BPP 2011, kementerian-kementerian, jabatan-jabatan dan sektor swasta yang telah memberikan bantuan dan kerjasama yang diperlukan kepada Jabatan ini semasa banci dijalankan. Seterusnya saya juga sukacita mengucapkan terima kasih kepada rakyat dan penduduk di negara ini di atas kerjasama dalam memberikan maklumat yang dikehendaki kepada pegawai-pegawai banci yang terlibat. Saya yakin kejayaan BPP 2011 ini dan hasil yang diperolehi akan dapat menghasilkan perangkaan yang komprehensif dan berguna bagi perancangan sosio-ekonomi negara.

DR HJH MAY FA'EZAH BINTI HJ AHMAD ARIFFIN

Pemangku Ketua Pengarah
dan Penguasa Banci

Jabatan Perancangan dan Kemajuan Ekonomi
Jabatan Perdana Menteri,
Negara Brunei Darussalam

Januari 2012

Foreword

The Government of His Majesty the Sultan and Yang Di-Pertuan of Brunei Darussalam, through the Department of Economic Planning and Development (JPKE), Prime Minister's Office, conducted the Population and Housing Census (BPP) in 2011. BPP 2011 is the fifth such census to be conducted in Brunei Darussalam. The earlier censuses were conducted in 1971, 1981, 1991 and 2001.

This Preliminary Report of the Population and Housing Census 2011 is the first publication in a series of census reports which will be released in stages. This report provides preliminary data of the total population, households and living quarters, as well as the distribution and growth by district.

I hope this publication and the forthcoming reports will meet the needs of various users for the purposes of planning, policy-making, researches and for public references.

I would like to record my great appreciation and thanks to the Chairman and members of the BPP 2011 National Coordinating Committee, ministries, departments and the private sector in providing their support and cooperation to this department during the census. I would also like to thank all citizens and residents in the country for their cooperation in providing the information to the census officers. I am confident that the success of BPP 2011 and the results obtained will provide comprehensive and useful statistics for the use of socio-economic planning of the country.

Maklumat Tepat Perancangan Mantap

DR HJH MAY FA'EZAH BINTI HJ AHMAD ARIFFIN

Acting Director General

and Superintendent of Census

Department of Economic Planning and Development

Prime Minister's Office

January 2012

Isi Kandungan

Contents

	MUKA SURAT PAGE
KATA PENGANTAR	i
<i>FOREWORD</i>	<i>ii</i>
ISI KANDUNGAN	iii
<i>CONTENTS</i>	<i>iii</i>
JADUAL - JADUAL	iv - vii
<i>LIST OF TABLES</i>	<i>iv - vii</i>
1. PENDAHULUAN	1 - 2
<i>INTRODUCTION</i>	<i>17 - 18</i>
2. PENEMUAN AWAL	3 - 9
<i>PRELIMINARY FINDINGS</i>	<i>19 - 25</i>
3. LATAR BELAKANG BANGSI	10 - 13
<i>BACKGROUND ON CENSUS</i>	<i>26 - 28</i>
4. KONSEP DAN DEFINISI	14 - 16
<i>CONCEPTS AND DEFINITIONS</i>	<i>29 - 30</i>
LAMPIRAN	31 - 74
<i>APPENDIX</i>	<i>31 - 74</i>

Jadual - Jadual

Tables

A1	JumlahPenduduk, Isi RumahdanTempatKediamanMengikut Daerah, 2011	
A1	<i>Total Population, Households and Living Quarters by Districts, 2011</i>	31
A2.1	JumlahPenduduk, Isi RumahdanTempatKediamanMengikutMukim - Daerah Brunei Muara	
A2.1	<i>Total Population, Households and Living Quarters by Mukims - Brunei Muara District</i>	32
A2.2	JumlahPenduduk, Isi RumahdanTempatKediamanMengikut Mukim – Daerah Belait	
A2.2	<i>Total Population, Households and Living Quarters by Mukims - Belait District</i>	33
A2.3	JumlahPenduduk, Isi RumahdanTempatKediamanMengikutMukim - Daerah Tutong	
A2.3	<i>Total Population, Households and Living Quarters by Mukims - Tutong District</i>	34
A2.4	JumlahPenduduk, Isi RumahdanTempatKediamanMengikutMukim - Daerah Temburong	
A2.4	<i>Total Population, Households and Living Quarters by Mukims - Temburong District</i>	35
A3.1	JumlahPenduduk, Isi RumahdanTempatKediamanMengikutMukimdan Kampong/Kawasan - Mukim Kianggeh, Daerah Brunei Muara	
A3.1	<i>Total Population, Households and Living Quarters by Mukims and Kampongs/Areas - Mukim Kianggeh, Brunei Muara District</i>	36
A3.2	JumlahPenduduk, Isi RumahdanTempatKediamanMengikutMukimdan Kampong/Kawasan - Mukim Kianggeh, Daerah Brunei Muara	
A3.2	<i>Total Population, Households and Living Quarters by Mukims and Kampongs/Areas - Mukim Sungai Kedayan, Brunei Muara District</i>	37
A3.3	JumlahPenduduk, Isi RumahdanTempatKediamanMengikutMukimdan Kampong/Kawasan - Mukim Saba, Daerah Brunei Muara	
A3.3	<i>Total Population, Households and Living Quarters by Mukims and Kampongs/Areas - Mukim Saba, Brunei Muara District</i>	38
A3.4	JumlahPenduduk, Isi RumahdanTempatKediamanMengikutMukimdan Kampong/Kawasan - Mukim Sungai Kebun, Daerah Brunei Muara	
A3.4	<i>Total Population, Households and Living Quarters by Mukims and Kampongs/Areas - Mukim Sungai Kebun, Brunei Muara District</i>	39
A3.5	JumlahPenduduk, Isi RumahdanTempatKediamanMengikutMukimdan Kampong/Kawasan - Mukim Burong Pingai Ayer, Daerah Brunei Muara	
A3.5	<i>Total Population, Households and Living Quarters by Mukims and Kampongs/Areas - Mukim Burong Pingai Ayer, Brunei Muara District</i>	40
A3.6	JumlahPenduduk, Isi RumahdanTempatKediamanMengikutMukimdan Kampong/Kawasan - Mukim Peramu, Daerah Brunei Muara	
A3.6	<i>Total Population, Households and Living Quarters by Mukims and Kampongs/Areas - Mukim Peramu, Brunei Muara District</i>	41
A3.7	JumlahPenduduk, Isi RumahdanTempatKediamanMengikutMukimdan Kampong/Kawasan - Mukim Tamoi, Daerah Brunei Muara	
A3.7	<i>Total Population, Households and Living Quarters by Mukims and Kampongs/Areas - Mukim Tamoi, Brunei Muara District</i>	42

A3.8	JumlahPenduduk, Isi RumahdanTempatKediamanMengikutMukimdan Kampong/Kawasan - Mukim Berakas A, Daerah Brunei Muara	
A3.8	<i>Total Population, Households and Living Quarters by Mukims and Kampongs/Areas - Mukim Berakas A, Brunei Muara District</i>	43
A3.9	JumlahPenduduk, Isi RumahdanTempatKediamanMengikutMukimdan Kampong/Kawasan - Mukim Berakas B, Daerah Brunei Muara	
A3.9	<i>Total Population, Households and Living Quarters by Mukims and Kampongs/Areas - Mukim Berakas B, Brunei Muara District</i>	44
A3.10	JumlahPenduduk, Isi RumahdanTempatKediamanMengikutMukimdan Kampong/Kawasan - Mukim Gadong A, Daerah Brunei Muara	
A3.10	<i>Total Population, Households and Living Quarters by Mukims and Kampongs/Areas - Mukim Gadong A, Brunei Muara District</i>	45
A3.11	JumlahPenduduk, Isi RumahdanTempatKediamanMengikutMukimdan Kampong/Kawasan - Mukim Gadong B, Daerah Brunei Muara	
A3.11	<i>Total Population, Households and Living Quarters by Mukims and Kampongs/Areas - Mukim Gadong B, Brunei Muara District</i>	46
A3.12	JumlahPenduduk, Isi RumahdanTempatKediamanMengikutMukimdan Kampong/Kawasan - Mukim Kota Batu, Daerah Brunei Muara	
A3.12	<i>Total Population, Households and Living Quarters by Mukims and Kampongs/Areas - Mukim Kota Batu, Brunei Muara District</i>	47
A3.13	JumlahPenduduk, Isi RumahdanTempatKediamanMengikutMukimdan Kampong/Kawasan - Mukim Lumapas, Daerah Brunei Muara	
A3.13	<i>Total Population, Households and Living Quarters by Mukims and Kampongs/Areas - Mukim Lumapas, Brunei Muara District</i>	48
A3.14	JumlahPenduduk, Isi RumahdanTempatKediamanMengikutMukimdan Kampong/Kawasan - Mukim Kilanas, Daerah Brunei Muara	
A3.14	<i>Total Population, Households and Living Quarters by Mukims and Kampongs/Areas - Mukim Kilanas, Brunei Muara District</i>	49
A3.15	JumlahPenduduk, Isi RumahdanTempatKediamanMengikutMukimdan Kampong/Kawasan - Mukim Sengkurong, Daerah Brunei Muara	
A3.15	<i>Total Population, Households and Living Quarters by Mukims and Kampongs/Areas - Mukim Sengkurong, Brunei Muara District</i>	50
A3.16	JumlahPenduduk, Isi RumahdanTempatKediamanMengikutMukimdan Kampong/Kawasan - Mukim Pengkalan Batu, Daerah Brunei Muara	
A3.16	<i>Total Population, Households and Living Quarters by Mukims and Kampongs/Areas - Mukim Pengkalan Batu, Brunei Muara District</i>	51
A3.17	JumlahPenduduk, Isi RumahdanTempatKediamanMengikutMukimdan Kampong/Kawasan - Mukim Mentiri, Daerah Brunei Muara	
A3.17	<i>Total Population, Households and Living Quarters by Mukims and Kampongs/Areas - Mukim Mentiri, Brunei Muara District</i>	52
A3.18	JumlahPenduduk, Isi RumahdanTempatKediamanMengikutMukimdan Kampong/Kawasan - Mukim Serasa, Daerah Brunei Muara	
A3.18	<i>Total Population, Households and Living Quarters by Mukims and Kampongs/Areas - Mukim Serasa, Brunei Muara District</i>	53

A3.19	JumlahPenduduk, Isi RumahdanTempatKediamanMengikutMukimdan Kampong/Kawasan - Mukim Kuala Belait, Daerah Belait	
A3.19	<i>Total Population, Households and Living Quarters by Mukims and Kampongs/Areas - Mukim Kuala Belait, Belait District</i>	54
A3.20	JumlahPenduduk, Isi RumahdanTempatKediamanMengikutMukimdan Kampong/Kawasan - Mukim Seria, Daerah Belait	
A3.20	<i>Total Population, Households and Living Quarters by Mukims and Kampongs/Areas - Mukim Seria, Belait District</i>	55
A3.21	JumlahPenduduk, Isi RumahdanTempatKediamanMengikutMukimdan Kampong/Kawasan - Mukim Liang, Daerah Belait	
A3.21	<i>Total Population, Households and Living Quarters by Mukims and Kampongs/Areas - Mukim Liang, Belait District</i>	56
A3.22	JumlahPenduduk, Isi RumahdanTempatKediamanMengikutMukimdan Kampong/Kawasan - Mukim Kuala Balai, Daerah Belait	
A3.22	<i>Total Population, Households and Living Quarters by Mukims and Kampongs/Areas - Mukim Kuala Balai, Belait District</i>	57
A3.23	JumlahPenduduk, Isi RumahdanTempatKediamanMengikutMukimdan Kampong/Kawasan - Mukim Labi, Daerah Belait	
A3.23	<i>Total Population, Households and Living Quarters by Mukims and Kampongs/Areas - Mukim Labi, Belait District</i>	58
A3.24	JumlahPenduduk, Isi RumahdanTempatKediamanMengikutMukimdan Kampong/Kawasan - Mukim Bukit Sawat, Daerah Belait	
A3.24	<i>Total Population, Households and Living Quarters by Mukims and Kampongs/Areas - Mukim Bukit Sawat, Belait District</i>	59
A3.25	JumlahPenduduk, Isi RumahdanTempatKediamanMengikutMukimdan Kampong/Kawasan - Mukim Sukang, Daerah Belait	
A3.25	<i>Total Population, Households and Living Quarters by Mukims and Kampongs/Areas - Mukim Sukang, Belait District</i>	60
A3.26	JumlahPenduduk, Isi RumahdanTempatKediamanMengikutMukimdan Kampong/Kawasan - Mukim Melilas, Daerah Belait	
A3.26	<i>Total Population, Households and Living Quarters by Mukims and Kampongs/Areas - Mukim Melilas, Belait District</i>	61
A3.27	JumlahPenduduk, Isi RumahdanTempatKediamanMengikutMukimdan Kampong/Kawasan - Mukim Pekan Tutong, Daerah Tutong	
A3.27	<i>Total Population, Households and Living Quarters by Mukims and Kampongs/Areas - Mukim Melilas, Tutong District</i>	62
A3.28	JumlahPenduduk, Isi RumahdanTempatKediamanMengikutMukimdan Kampong/Kawasan - Mukim Keriam, Daerah Tutong	
A3.28	<i>Total Population, Households and Living Quarters by Mukims and Kampongs/Areas - Mukim Keriam, Tutong District</i>	63
A3.29	JumlahPenduduk, Isi RumahdanTempatKediamanMengikutMukimdan Kampong/Kawasan - Mukim Telisai, Daerah Tutong	
A3.29	<i>Total Population, Households and Living Quarters by Mukims and Kampongs/Areas - Mukim Telisai, Tutong District</i>	64

A3.30	JumlahPenduduk, Isi RumahdanTempatKediamanMengikutMukimdan Kampong/Kawasan - Mukim Tanjong Maya, Daerah Tutong	
A3.30	<i>Total Population, Households and Living Quarters by Mukims and Kampongs/Areas - Mukim Tanjong Maya, Tutong District</i>	65
A3.31	JumlahPenduduk, Isi RumahdanTempatKediamanMengikutMukimdan Kampong/Kawasan - Mukim Kiudang, Daerah Tutong	
A3.31	<i>Total Population, Households and Living Quarters by Mukims and Kampongs/Areas - Mukim Kiudang, Tutong District</i>	66
A3.32	JumlahPenduduk, Isi RumahdanTempatKediamanMengikutMukimdan Kampong/Kawasan - Mukim Lamunin, Daerah Tutong	
A3.32	<i>Total Population, Households and Living Quarters by Mukims and Kampongs/Areas - Mukim Lamunin, Tutong District</i>	67
A3.33	JumlahPenduduk, Isi RumahdanTempatKediamanMengikutMukimdan Kampong/Kawasan - Mukim Ukong, Daerah Tutong	
A3.33	<i>Total Population, Households and Living Quarters by Mukims and Kampongs/Areas - Mukim Ukong, Tutong District</i>	68
A3.34	JumlahPenduduk, Isi RumahdanTempatKediamanMengikutMukimdan Kampong/Kawasan - Mukim Rambai, Daerah Tutong	
A3.34	<i>Total Population, Households and Living Quarters by Mukims and Kampongs/Areas - Mukim Rambai, Tutong District</i>	69
A3.35	JumlahPenduduk, Isi RumahdanTempatKediamanMengikutMukimdan Kampong/Kawasan - Mukim Bangar, Daerah Temburong	
A3.35	<i>Total Population, Households and Living Quarters by Mukims and Kampongs/Areas - Mukim Bangar, Temburong District</i>	70
A3.36	JumlahPenduduk, Isi RumahdanTempatKediamanMengikutMukimdan Kampong/Kawasan - Mukim Amo, Daerah Temburong	
A3.36	<i>Total Population, Households and Living Quarters by Mukims and Kampongs/Areas - Mukim Amo, Temburong District</i>	71
A3.37	JumlahPenduduk, Isi RumahdanTempatKediamanMengikutMukimdan Kampong/Kawasan - Mukim Labu, Daerah Temburong	
A3.37	<i>Total Population, Households and Living Quarters by Mukims and Kampongs/Areas - Mukim Labu, Temburong District</i>	72
A3.38	JumlahPenduduk, Isi RumahdanTempatKediamanMengikutMukimdan Kampong/Kawasan - Mukim Batu Apoi, Daerah Temburong	
A3.38	<i>Total Population, Households and Living Quarters by Mukims and Kampongs/Areas - Mukim Batu Apoi, Temburong District</i>	73
A3.39	JumlahPenduduk, Isi RumahdanTempatKediamanMengikutMukimdan Kampong/Kawasan - Mukim Bokok, Daerah Temburong	
A3.39	<i>Total Population, Households and Living Quarters by Mukims and Kampongs/Areas - Mukim Bokok, Temburong District</i>	74

PENEMUAN AWAL

BANCI PENDUDUK dan PERUMAHAN

2011



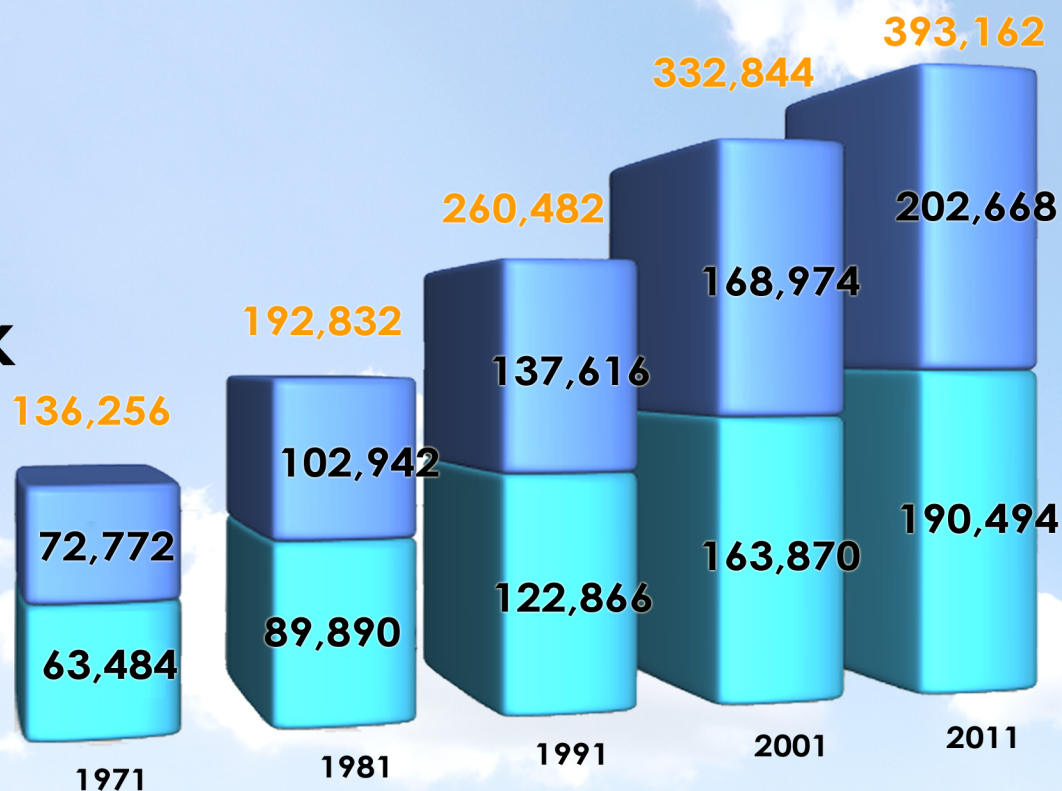
Penduduk



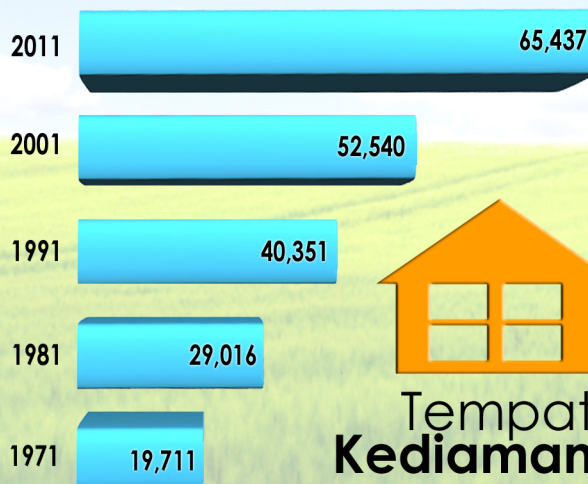
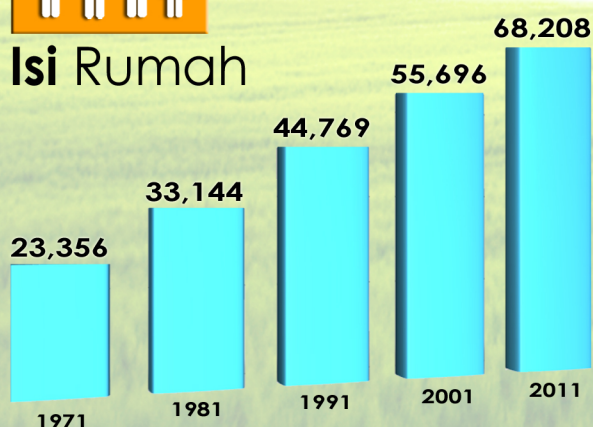
Lelaki



Perempuan



Isi Rumah



Tempat
Kediaman